

ENGLISH
VERSION

WE ARE WORKING IN LAIM

TRAM-WESTTANGENTE
Information for the parents
of the Grundschule and Mittelschule
an der Fürstenrieder Straße.

Tram WEST
TANGENTE

Further information
mvg.de

Laim

Hadern

Sending/
Westpark

Ober-
sending

Nymphen-
burg

Neuhausen

Schwabing



Important information
regarding the route to school.



* Symbolic image

DIE MOBILITÄTS-
MACHER*INNEN.

Ein Unternehmen
der Stadtwerke München



To the parents of the Grundschule and Mittelschule an der Fürstenrieder Straße

There will be a major construction site on Fürstenrieder Straße starting in March. We are building the Tram-Westtangente and will begin by installing supply lines.

The construction site affects the entire route to the Grundschule and Mittelschule an der Fürstenrieder Straße, i.e. the sidewalks, bike paths and the road.

Please note the following important information, which is expected to be valid until the end of the summer vacations in 2025:

- There is very little space in front of the school. Children should not linger outside and should go into the school building immediately.
- Please do not bring your children by car:
 - No stopping zone
 - No parking available
- The school management will inform you about possible changes to entrances and exits to the school.

More information concerning car traffic can be found on the following page.

Public transportation:

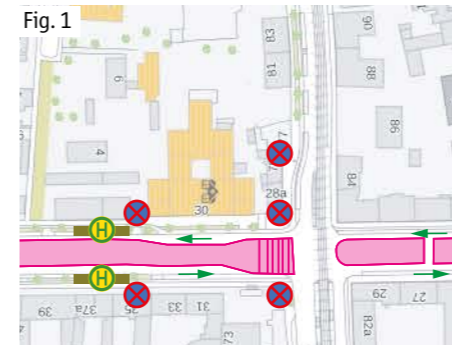
- Starting in March, buses 51, 151 and 168 will have longer travel times than usual. Please send your children to school earlier in the morning.
- Bus stops will change location multiple times (See Fig. 1-3). Signs will show the current locations.
- From July to December 2024, tram lines 19 and 29 will not service the school. Please use the replacement bus (SEV19) and send your children to school earlier during this time.

Information for drivers

- Starting **in February**, there will only be one northbound lane and one southbound lane on Fürstenrieder Straße (See Fig. 1).
- This will result in traffic jam on Fürstenrieder Straße.

- **From June** onward, crossing Fürstenrieder Straße by car from Agnes-Bernauer-Straße will not be possible (See Fig. 3).
- The western part of Agnes-Bernauer-Straße will be a **one-way street** heading east. In the eastern part of Agnes-Bernauer-Straße, there will be only one eastbound lane and one westbound lane (See Fig. 3).

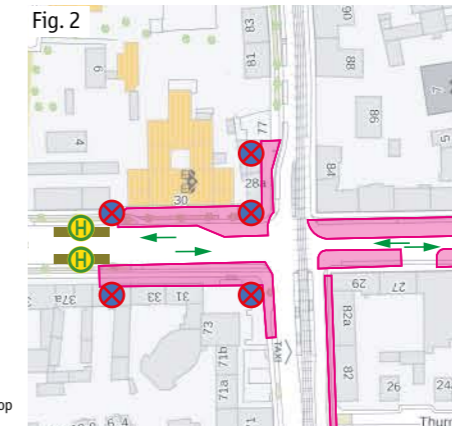
Approx. February – March 2024



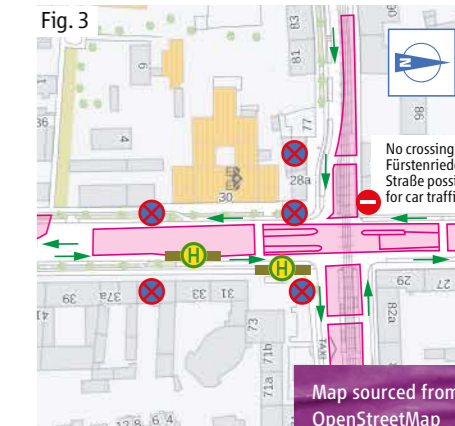
Legend

- ⊗ No stopping zone
- Construction site
- H Bus stop

Approx. March – May 2024



Approx. starting June 2024



Map sourced from
OpenStreetMap



* Symbolic image

Imprint

Project manager: Martin Schöneiseffen
Stadtwerke München GmbH
Emmy-Noether-Straße 2, 80992 München

Editorial office: Severin Zeilbeck, Philipp Ilsemann
Stadtwerke München GmbH
Emmy-Noether-Straße 2, 80992 München

Images: SWM/MVG
Layout: Agentur 22 Werbe GmbH, München
State: January 2024



MVG Münchner Verkehrsgesellschaft mbH

Emmy-Noether-Straße 2, 80992 München
westtangente.mvg.de

